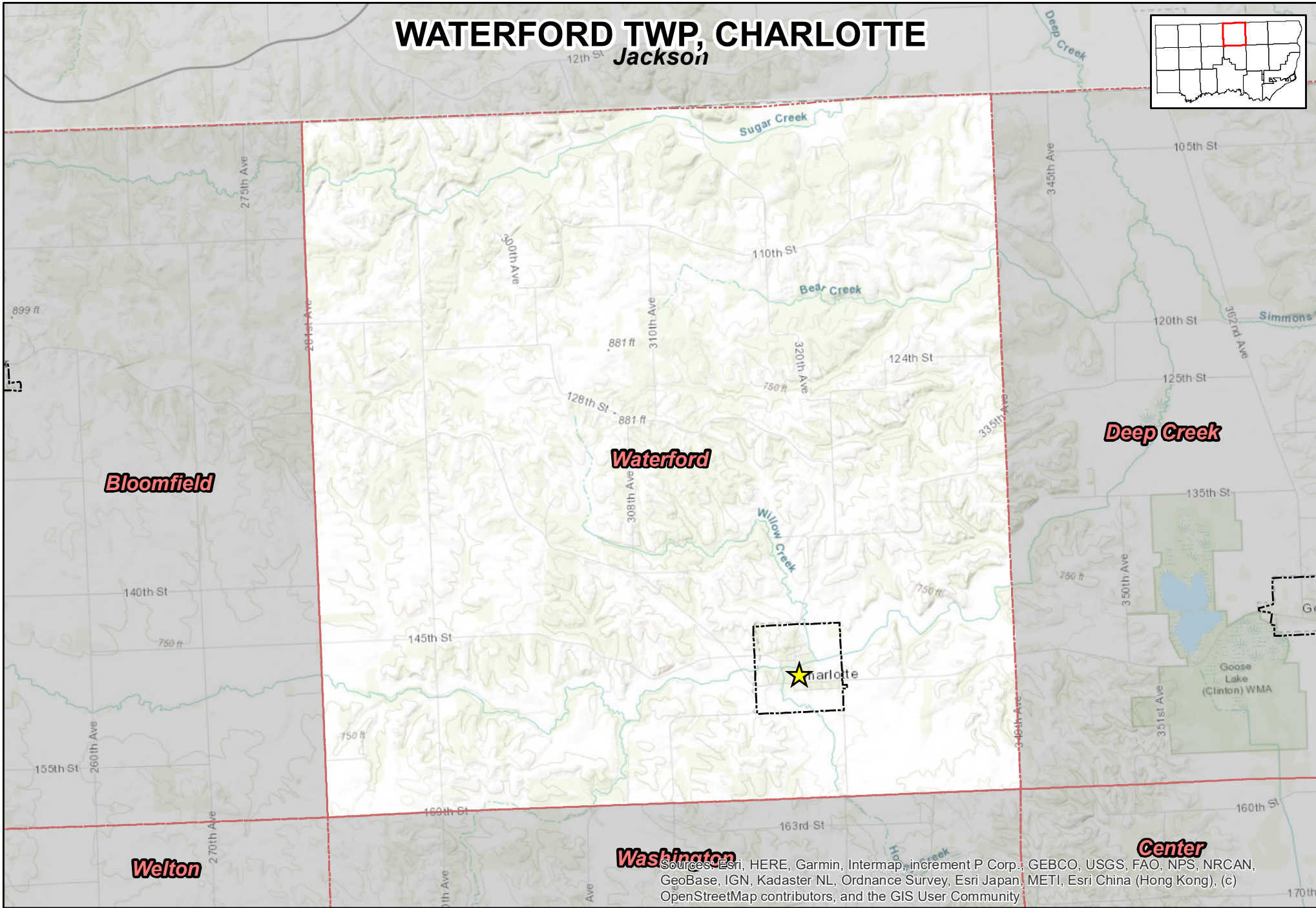
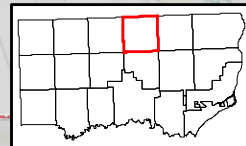


WATERFORD TWP, CHARLOTTE

12th St Jackson



Sources: Esri, HERE, Garmin, Intermap, increment P Corp., GEBCO, USGS, FAO, NPS, NRCAN, GeoBase, IGN, Kadaster NL, Ordnance Survey, Esri Japan, METI, Esri China (Hong Kong), (c) OpenStreetMap contributors, and the GIS User Community






Prepared by:
Clinton County Auditor's Office
GIS Division
1900 N 3rd Street
Clinton, IA 52733-2957
(563) 244-0568

Precinct Polling Location Address

102 Charles St, Charlotte, IA 52731

1 inch = 1 miles
NOTE: Polling location may reside outside of precinct

-  Polling Location
-  Political Township
-  Corporate Boundary

