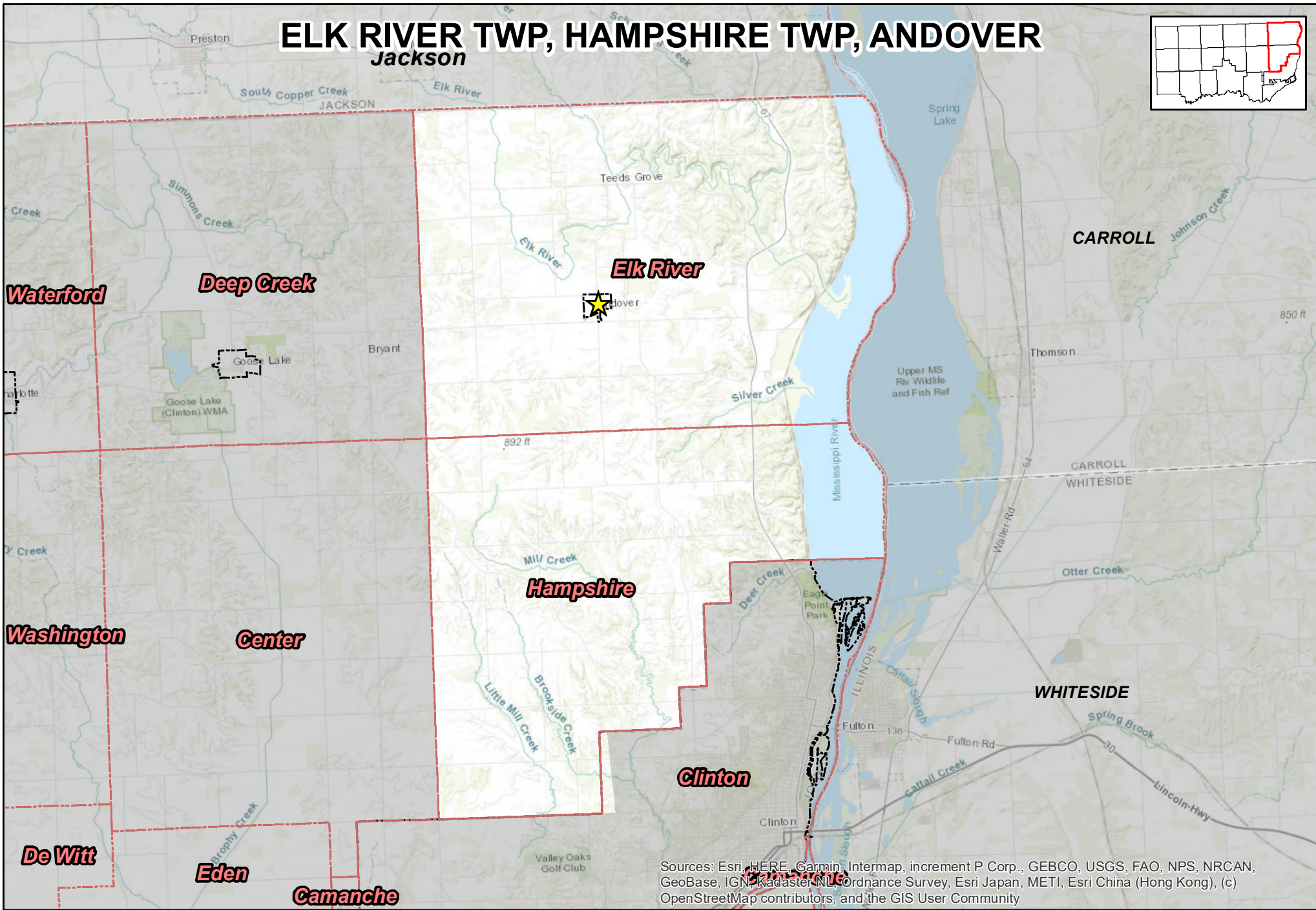
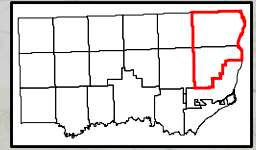


ELK RIVER TWP, HAMPSHIRE TWP, ANDOVER



Sources: Esri, HERE, Garmin, Intermap, increment P Corp., GEBCO, USGS, FAO, NPS, NRCAN, GeoBase, IGN, Kadaster NL, Ordnance Survey, Esri Japan, METI, Esri China (Hong Kong), (c) OpenStreetMap contributors, and the GIS User Community





Prepared by:
Clinton County Auditor's Office
GIS Division
1900 N 3rd Street
Clinton, IA 52733-2957
(563) 244-0568

Precinct Polling Location Address

1367 Washington St, Andover IA, 52701

1 inch = 2 miles
NOTE: Polling location may reside outside of precinct

-  Polling Location
-  Political Township
-  Corporate Boundary



Date: 1/3/2020